



KITITAS COUNTY COMMUNITY DEVELOPMENT SERVICES

411 N. Ruby St., Suite 2, Ellensburg, WA 98926

CDS@CO.KITITAS.WA.US

Office (509) 962-7506

"Building Partnerships – Building Communities"

PREAPPLICATION CONFERENCE WAIVER REQUEST FORM

(To be completed for each Preapplication Conference waiver request)

Please type or print clearly in ink. A preapplication conference is required prior submitting certain land use applications per KCC 15A.03.020, however KCC 15.A.03.020(4) allows for the preapplication conference to be waived if the CDS Director or Planning Official determines that the proposal is relatively simple (has few, if any, development-related issues), is substantially similar to a prior proposal affecting the same property, or is substantially similar to other projects developed by the same applicant. The following items must be submitted with an application for preapplication conference waiver.

- Completed Preapplication Waiver Request Form
- Written narrative justifying the request for a preapplication waiver. The narrative must include a description of how the proposal is relatively simple (has few, if any, development-related issues), is substantially similar to a prior proposal affecting the same property, or is substantially similar to other projects developed by the same applicant.

GENERAL APPLICATION INFORMATION

1. Name, mailing address and day phone of land owner(s) of record:

Landowner(s) signature(s) required on application form.

Name: Master Davenport


Mailing Address: PO Box 596

City/State/ZIP: Ellensburg, WA 98926

Day Time Phone: 509-929-3826

Email Address: Davenport@regentel.com

FOR STAFF USE ONLY

Application Received By (CDS Staff Signature): <u>SM / J.J.</u>	DATE: <u>3-23-22</u>	RECEIPT # <u> </u>
		

COMMUNITY PLANNING • BUILDING INSPECTION • PLAN REVIEW • ADMINISTRATION • PERMIT SERVICES • CODE ENFORCEMENT

FORM LAST REVISED: 06-01-2021

Page 1 of 3

2. **Name, mailing address and day phone of authorized agent, if different from landowner of record:**
If an authorized agent is indicated, then the authorized agent's signature is required for application submittal.

Agent Name: NA
Mailing Address: _____
City/State/ZIP: _____
Day Time Phone: _____
Email Address: _____

3. **Street address of property:**

Address: _____
City/State/ZIP: _____

4. **Tax parcel number:** 17-19-08059-0002

5. **Property size:** 15 (acres)

6. **Land Use Information:**

Zoning: Com Ag Comp Plan Land Use Designation: Local Residential

7. **Proposed Water System (as defined by KCC 13.03) NOTE: Show location of water system on site plan.**

Group A Group B Individual Shared Cistern Other: _____

8. **Proposed Sewage Disposal:** _____

9. **Proposed Project Name:** _____

10. **Type of proposed land use application that waiver is requested for (circle one):**

Cluster/Conservation Plat	Planned Unit Development	Master Planned Resort	<u>Conditional Use Permit</u>
Shoreline Permit	Rezone	Preliminary Plat over nine (9) lots	

PROJECT NARRATIVE

Include responses as an attachment to this application

11. **Narrative project description (include as attachment):** Please include at minimum the following information in your description: describe project size, location, description of water system, sewage disposal, proposed buildings or structures, proposed uses for the project and all qualitative features of the proposal; include every element of the proposal in the description. **The narrative must include the justification for the waiver request, including a description of how the proposal is relatively simple (has few, if any, development-related issues), is substantially similar to a prior proposal affecting the same property, or is substantially similar to other projects developed by the same applicant.**

AUTHORIZATION

12. Application is hereby made for permit(s) to authorize the activities described herein. I certify that I am familiar with the information contained in this application, and that to the best of my knowledge and belief such information is true, complete, and accurate. I further certify that I possess the authority to undertake the proposed activities. I hereby grant to the agencies to which this application is made, the right to enter the above-described location to inspect the proposed and or completed work.

Pursuant to KCC 15A.03.020, a preapplication conference is required for this type of land use application. The purpose of the preapplication conference is to acquaint county staff with details about the proposed project, reduce or eliminate the county's need to request additional information or corrections that can cause revisions or resubmittals, and reduce time frames for approved applications by providing the applicant detailed input and the applicable requirements for the applicant to submit a complete land use application.

I have chosen to forgo this formal process and request a waiver and proceed without the benefit of a preapplication conference. By signing below, I acknowledge that I am responsible for submitting a complete and code-compliant application and I am aware that failure to do so may result in delay of application processing and could potentially result in application denial.

All correspondence and notices will be transmitted to the Land Owner of Record and copies sent to the authorized agent or contact person, as applicable.

**Signature of Authorized Agent:
(REQUIRED if indicated on application)**

Date:

X _____

**Signature of Land Owner of Record
(Required for application submittal):**

Date:

X Walter P. Danegora

3-23-2022

FOR STAFF USE ONLY

The Preapplication Conference Waiver Request is:

- Approved. The Planning Official finds that the proposed project is:
 - Relatively simple (has few, if any, development-related issues),
 - Substantially similar to a prior proposal affecting the same property, or
 - Substantially similar to other projects developed by the same applicant.

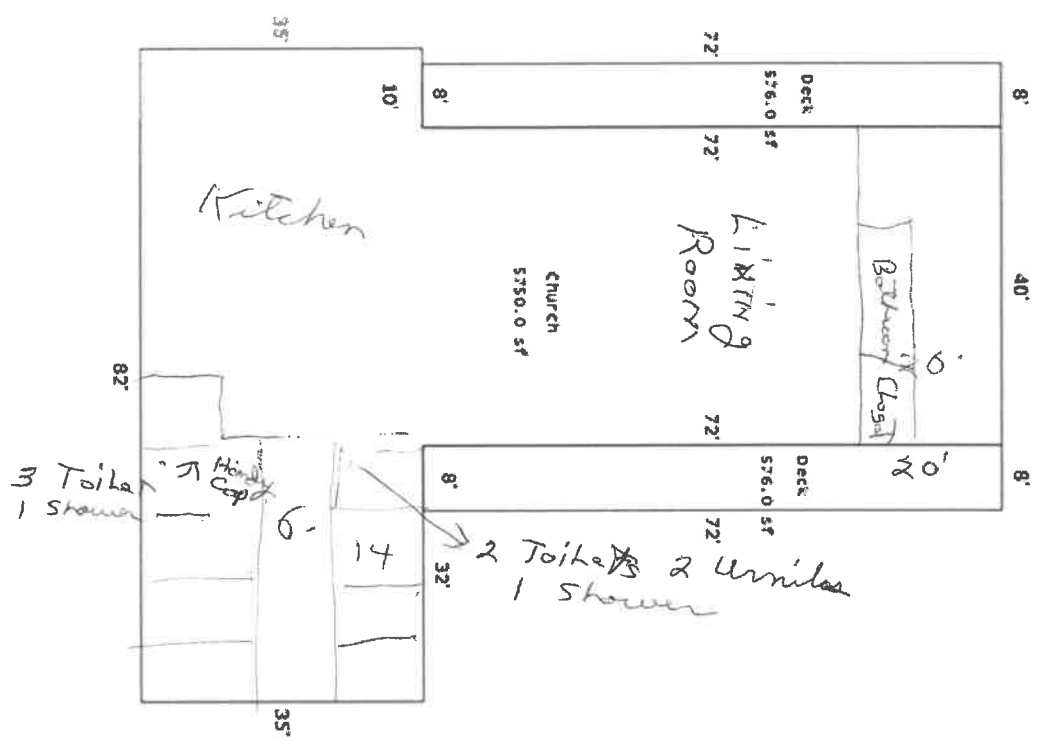
Denied. Reason for Denial: _____

Planning Official Signature: _____

Date: 3/23/22

8 17-19-08055-000L

Sketch by Adam Swick



RECEIVED
 MAR 23 2022
 Kittitas County CDS

RECEIVED
MAR 23 2022

Kittitas County CDS

Walter Davenport

1/4" = 1' Scale

141 Rein Rd. House

OFFICE COPY

MAY 16 2008

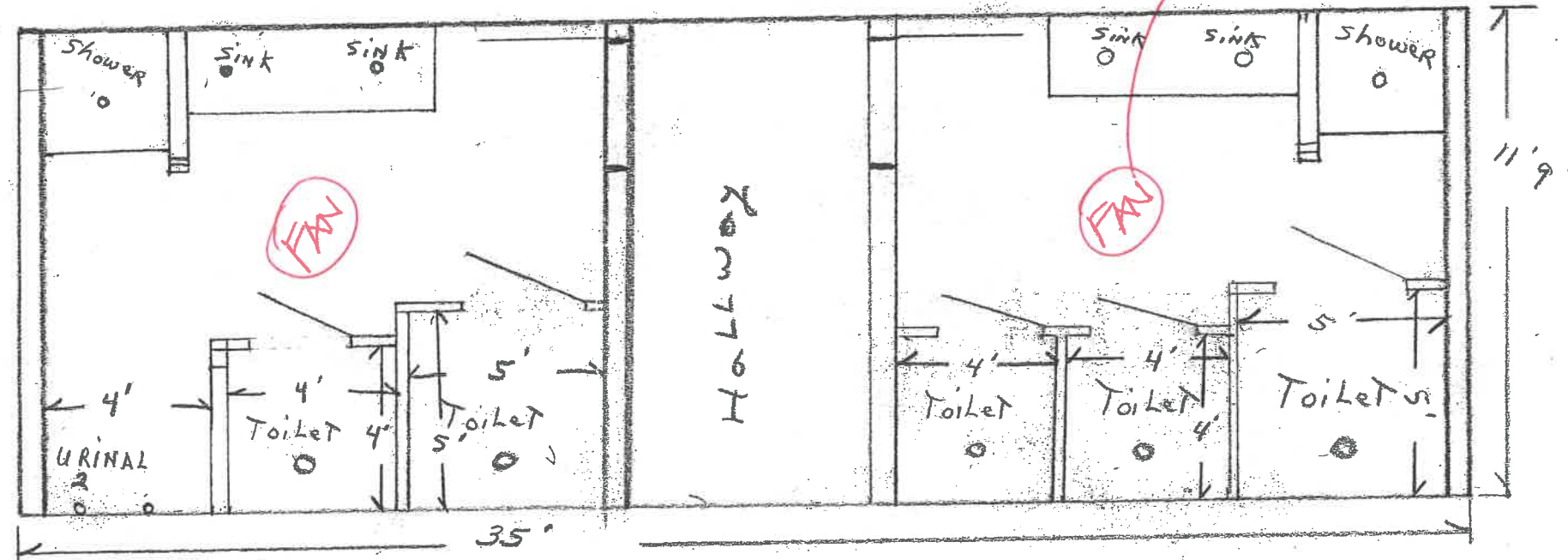
KITTITAS CO CDS

WARNING! NO DEVIATION,
ALTERATIONS, ADDITIONS OR
DELETIONS CAN BE MADE IN
CONSTRUCTION WITHOUT THE
WRITTEN APPROVAL OF THE
BUILDING OFFICIAL.

APPROVED - As Noted
SUBJECT TO THE KITTITAS COUNTY CODE
TITLE 14 CHAPTER 14.04 SECTION 14.04.010

BY A. Orlin
Plans Examiner

W.D.



OFFICE COPY

MAY 16 2008

KITTITAS CO CDS

RECEIVED
MAR 23 2022
Kittitas County CDS

Walter Davenport
 $\frac{1}{4}'' = 1'$ Scale
141 Rein Rd. House

WARNING! NO DEVIATION,
ALTERATIONS, ADDITIONS OR
DELETIONS CAN BE MADE IN
CONSTRUCTION WITHOUT THE
WRITTEN APPROVAL OF THE
BUILDING OFFICIAL.

APPROVED - As Noted
SUBJECT TO THE KITTITAS COUNTY CODE
TITLE 14 CHAPTER 14.04 SECTION 14.04.010
BY A. Orler
Plans Examiner
W.D.

